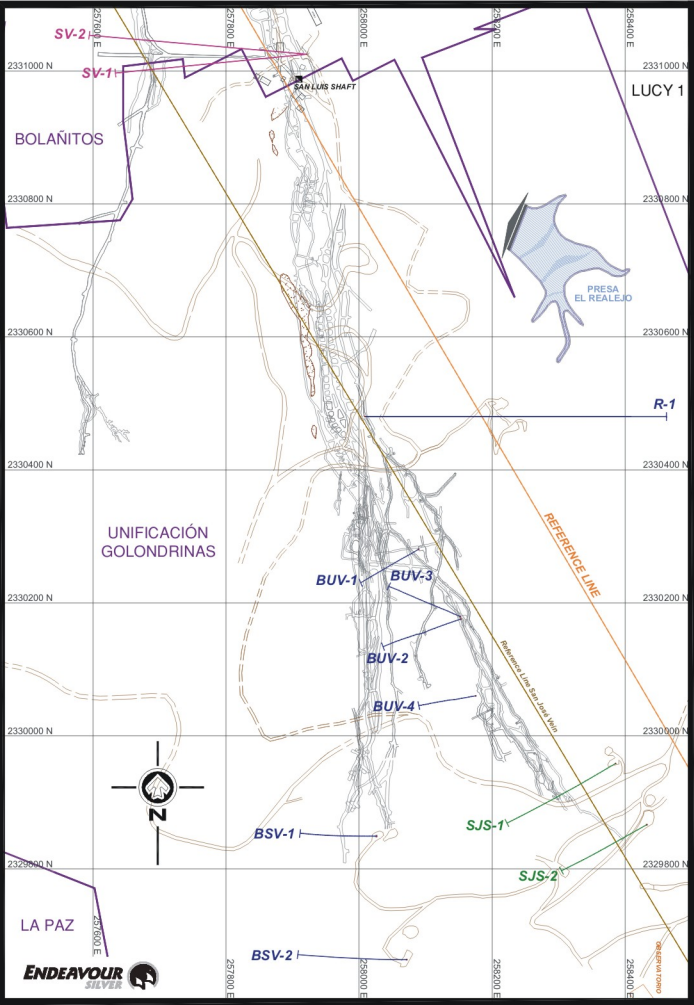


SURFACE MAP - BOLAÑITOS




© Mineral Torino

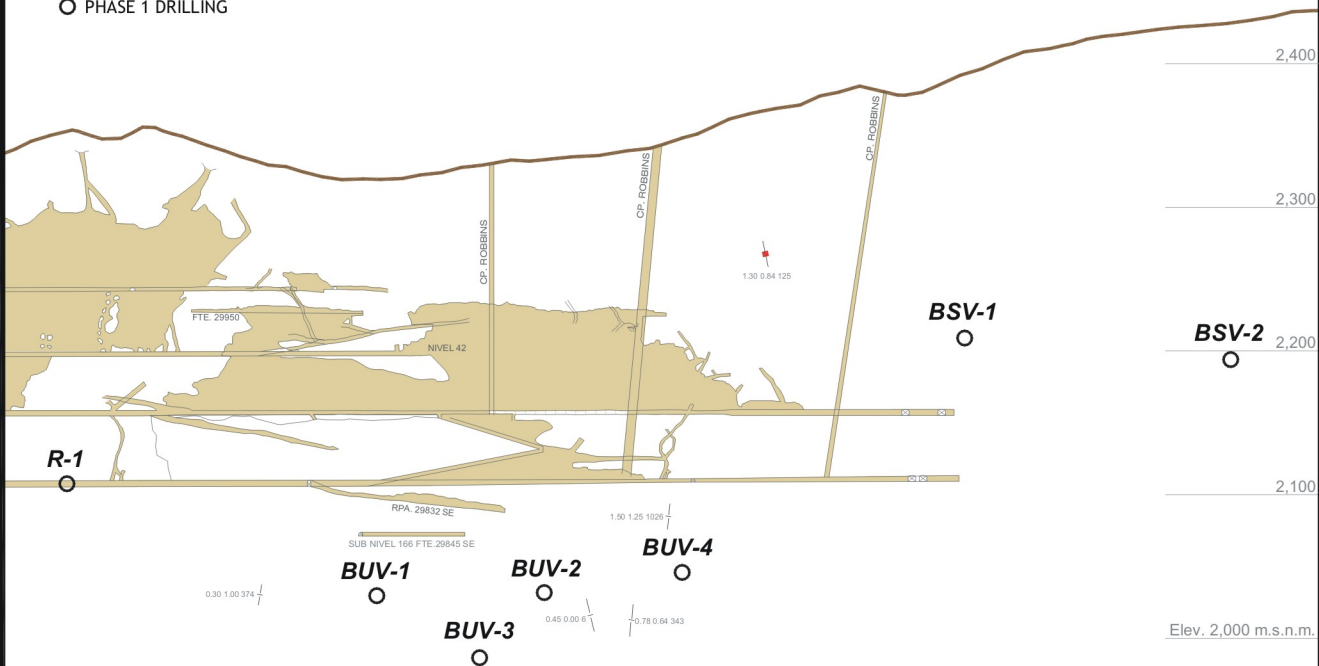
N

LONGITUDINAL SECTION BOLAÑITOS VEIN LOOKING DUE EAST

S



○ PHASE 1 DRILLING




Elev. 2,000 m.s.n.m.

N

LONGITUDINAL SECTION SAN JOSÉ VEIN LOOKING AT N59°E

S



○ PHASE 1 DRILLING



0.30 1.45 466

Elev. 1,900 m.s.n.m.